



Sergeant Frank Jerrett (Regimental Number 1437), having no known last resting-place, is commemorated on the bronze beneath the Caribou in the Newfoundland Memorial Park at Beaumont-Hamel.



His occupation prior to military service recorded as that of an *electrical engineer* and earning a monthly forty-five dollars, Frank Jerrett presented himself for medical examination at the *Church Lads Brigade Armoury* in St. John's, capital city of the Dominion of Newfoundland, on April 16 of 1915. It was a procedure which was to pronounce him as...*Fit for Foreign Service*.

On only the following day, April 17, Frank Jerrett returned to the *CLB Armoury* on Harvey Road where he was now to enlist. He was engaged at the private soldier's daily rate of a single dollar to which was to be added a ten-cent per diem Field Allowance.

It was now to be a further nine days, the date April 26, before he was to undergo his attestation, to swear his *Oath of Allegiance*, the concluding official formality. At that moment Frank Jerrett became...*a soldier of the King*.



*\*A second source has him attesting on the day of his enlistment.*

There thereupon followed a lengthy waiting period of eight weeks less a day before Private Jerrett, Regimental Number 1437, was to embark onto His Majesty's Transport *Calgarian* on June 20 in St. John's Harbour and sail (*almost\**) directly to the United Kingdom. He was one of the two-hundred forty-two men of 'F' Company and eighty-five naval reservists to take passage on that day.

(Right above: *Naval reservists from Newfoundland, during the early days of the Great War, before their departure for the United Kingdom - from The War Illustrated*)

Where Private Jerrett was to spend the interim between his attestation and his departure on...*overseas service*...is not clear – and is not documented among his papers.


(continued)



It may be that he returned temporarily to work and perhaps not unlikely that was to spend at least some of that time at his home in the Conception Bay community of Brigus - but this of course is only speculation.

(Preceding page: *The photograph of Newfoundland military personnel in tenders on their way to board 'Calgarian' is from the Provincial Archives. 'Calgarian' was not a requisitioned troop transport but in September of 1914 had been taken over by the British government to serve as an armed merchant-cruiser. She did, however, as on this occasion, at times carry troops and civilian passengers across the Atlantic. She was later torpedoed and sunk by U-19 off the north of Ireland on March 1, 1918.*)

*\*Apparently the ship took nineteen days to make what was usually the journey of about a week. Not only was Calgarian escorting three submarines, but she sailed by way of the Portuguese Azores and then Gibraltar – some of the Newfoundlanders apparently even having the time to cross the straits to spend a few hours in North Africa. She reached Liverpool on July 9.*



(Right above: *The British Crown Colony of Gibraltar in pre-Great War days: The Spanish mainland is in the background beyond the harbour and Royal Navy dockyard. – from a vintage postcard*)

On the day after its arrival in the United Kingdom, 'F' Company travelled from Liverpool by train to Hawick from where the detachment marched and then reported...*to duty...at Stobs Camp* on the evening of July 10. It was an important moment: the Newfoundland Regiment, as of that day counting fifteen hundred personnel\*, was now at establishment strength and could be posted on...*active service*.




*\*A number sufficient to furnish four 'fighting' companies, two re-enforcement companies and a headquarters staff.*

(Right above: *The men of the Regiment await their new Lee-Enfield rifles. – original photograph from the Provincial Archives*)

\* \* \* \* \*

Almost nine months before that June 20 of 1915, in the late summer and early autumn of 1914, the newly-formed Newfoundland Regiment's first recruits had undergone a period of training of five weeks on the shores of *Quidi Vidi Lake* in the east end of St. John's and elsewhere in the city, they to become 'A' and 'B' Companies.

During that same period the various authorities had also been preparing for the Regiment's transfer overseas.





(Preceding page: *The image of 'Florizel' at anchor in the harbour at St. John's is by courtesy of Admiralty House Museum.*)

This first Newfoundland contingent was to embark on October 3, in some cases only days after a recruit's enlistment and/ or attestation. To become known to history as the *First Five Hundred* and also as the *Blue Puttees*, on that day they had boarded the Bowring Brothers' vessel *Florizel* awaiting in St. John's Harbour.

The ship had sailed for the United Kingdom on the morrow, October 4, 1914, to its rendezvous with the convoy carrying the 1<sup>st</sup> Canadian Division overseas, off the south coast of the Island.

(Right: *Fort George, constructed in the latter half of the eighteenth century, still serves the British Army to this day. – photograph from 2011*)



Once having disembarked in the United Kingdom this first Newfoundland contingent was to train in three venues during the late autumn of 1914 and then the winter of 1914-1915: firstly in southern England on the *Salisbury Plain*; then in Scotland at *Fort George* – on the *Moray Firth* close to Inverness; and lastly at *Edinburgh Castle* – where it was to provide the first garrison from outside the British Isles.

Only days after 'A' and 'B' Companies had taken up their posting there, on February 16 of 1915, 'C' Company – the first re-enforcements for the original contingent - would arrive directly – through Liverpool of course - from Newfoundland. On the final day of the month of March it had been the turn of 'D' Company to arrive – they via Halifax as well as Liverpool – to report...to duty...at Edinburgh, and then 'E' Company five weeks less a day later again, on May 4\*.



*\*These five Companies, while a contingent of the Newfoundland Regiment, was not yet a battalion and would not be so for a further five months – as will be seen below.*

(Right above: *The venerable bastion of Edinburgh Castle dominates the Scottish capital from its hill in the centre of the city. – photograph from 2011*)

Seven days after the arrival of 'E' Company in the Scottish capital, on May 11 the entire Newfoundland contingent was ordered elsewhere. On that day, seven weeks into spring – although in Scotland there was apparently still snow - the unit was dispatched to *Stobs Camp*, all under canvas and south-eastwards of Edinburgh, close to the town of Hawick.



(Right above: *The Newfoundland Regiment marches past on the training ground at Stobs Camp and is presented with its Colours on June 10, 1915. – by courtesy of Reverend Wilson Tibbo and of Mrs. Lillian Tibbo*)


(continued)

It was to be a month after his arrival at *Stobs Camp*, on June 12 – a second source has June 19 - that Private Jerrett received a first promotion and was appointed to the rank of lance-corporal. There were still, however, two further months to be spent there – mostly in training and watching other units depart on...*active service* – before the moment would arrive when the Newfoundland contingent had the numbers required to be a Battalion of the (British) Army.

That moment came to pass when, on July 10, 'F' Company from Newfoundland marched into *Stobs Camp*.

\* \* \* \* \*

From *Stobs Camp*, some three weeks after the arrival of 'F' Company, in early August, 'A', 'B', 'C' and 'D', the four senior Companies, having now become the 1<sup>st</sup> Battalion of the Newfoundland Regiment, were transferred to *Aldershot Camp* in southern England. There they were to undergo final preparations – and a royal inspection – before departing to the Middle East and to the fighting on the *Gallipoli Peninsula*.



(Right: *George V, by the Grace of God, of the United Kingdom of Great Britain and Ireland and of the British Dominions beyond the Seas, King, Defender of the Faith, Emperor of India* – the photograph is from *Bain News Services* via the *Wikipedia* web-site.)

The later arrivals to the United Kingdom, 'E' and 'F' Companies, were to be posted to the new Regimental Depot and were eventually to form the nucleus of the soon to be formed 2<sup>nd</sup> (Reserve) Battalion of the Newfoundland Regiment.

The Regimental Depot was to be Private Lance Corporal Jerrett's home for the next twelve months.

At the end of this summer of 1915, the once-Royal Borough of Ayr on Scotland's west coast was to begin to serve as the overseas base for what was to become the 2<sup>nd</sup> (Reserve) Battalion of the Newfoundland Regiment from where – as of November of 1915 and up until January of 1918 - reinforcement drafts from home were to be despatched to bolster the 1<sup>st</sup> Battalion's numbers, at first to the Middle East and then later to the *Western Front*.



(Right above: *An aerial view of Ayr, likely from the period between the Wars: Newton-on Ayr, where were quartered the 'other ranks', is to the left of the River Ayr and the Royal Borough, where were housed the officers, is to the right.* – by courtesy of the *Carnegie Library* at Ayr)



(continued)

(Preceding page: *The High Street in Ayr as shown on a postcard of the time, the imposing Wallace Tower – it stands to this day (2017) - dominating the scene – by courtesy of Reverend Wilson Tibbo and Mrs Lillian Tibbo.*

During those several months of service at Ayr, Lance Corporal – later Corporal then Sergeant - Jerrett was to witness the departure of nine of those re-enforcement drafts:

In mid-November the first of these sailed for the Middle East to serve at *Suvla Bay* on the *Gallipoli Peninsula*; the second such was a bit of a convoluted adventure – the draft took ship in mid-March for Egypt but upon arrival was obliged to turn around for a return voyage westward as far as the French Mediterranean port-city of Marseille; the 3<sup>rd</sup> Re-enforcement Draft from Ayr, was despatched at the end of the month of March to France where it was to eventually rendezvous with its predecessors at a place some three kilometres distant from the trenches of the *Western Front*.

The succeeding six drafts were to follow suit at intervals while Lance Corporal - later Corporal then Sergeant (see immediately below) Jerrett awaited the call.

It was to be before and after the first of these detachments had been despatched to the Continent – Western Europe – that Lance Corporal Jerrett was to be promoted on two further occasions: to the rank of corporal on November 4; and to that of sergeant on January 20 of the New Year, 1916.


But it was not to be until August 23, the day before which he was to travel on...*active service*...that the now-Sergeant Jerrett had been to be prevailed upon to re-enlist *for the duration of the War*\*.

*\*At the outset of the War, perhaps because it was felt by the authorities that it would be a conflict of short duration, the recruits enlisted for a limited period of a single year. As the War progressed, however, this would likely cause problems and they were encouraged to re-enlist. Later recruits signed on for the 'Duration' at the time of their original enlistment.*

As related above, it was during the summer of 1916 that Sergeant Jerrett was in turn to be despatched from the Regimental Depot. When he did, it was as a soldier of the 10<sup>th</sup> Re-enforcement Draft which passed through the English south-coast port of Southampton on its way to the Continent on August 24.

On the following day, the 25<sup>th</sup>, Sergeant Jerrett disembarked at Rouen, capital city of Normandy and the site of the large British Expeditionary Force Base Depot where the detachment would spend some final days training and organizing\* before proceeding on its way to seek out the parent Newfoundland Battalion.

(Right: *British troops disembark at Rouen at an earlier time in the War en route to the Western Front. – from Illustration*)



(continued)



*\*Apparently the standard length of time for this final training at the outset of the war had been ten days – although this was to become more and more flexible as the War progressed - in areas near Rouen, Étaples, LeHavre and Harfleur that became known notoriously to the troops as the Bull Rings.*

This rendezvous with the parent unit occurred on September 8 – the War Diarist cites September 7 – Sergeant Jerrett likely\* being among the contingent of twenty-five other ranks which reported...to duty...on that date. On this same day, the Newfoundlanders were preparing to retire from the trenches back into the city of Ypres.



*\*His own papers cite September 14 as the date on which he was eventually...with Battalion. However, the only two drafts recorded by the Battalion War Diarist as having arrived at or about that time were the thirty-nine other ranks of September 3 and the above-mentioned twenty-five of September 7-8.*

(Right above: Canadian trenches in the area of Sanctuary Wood – one Newfoundlander is buried in the cemetery there – a very short distance from Railway Wood close to where the 1<sup>st</sup> Battalion was serving in the lines on September 8 – photograph from 2009)

By that September 14 the Newfoundlanders had retired from the trenches back into the city of Ypres and, according to the Regimental War Diarist... *All companies working every available man on various work under R.E.s (Royal Engineers).*


\* \* \* \* \*

While Lance Corporal Jerrett and his 'F' Company were beginning their time of training at Ayr in the summer of 1915, the aforementioned four senior companies, 'A', 'B', 'C' and 'D', of the Newfoundland Regiment, having now become the 1<sup>st</sup> Battalion, had thereupon been attached to the 88<sup>th</sup> Infantry Brigade of the 29<sup>th</sup> Division of the (British) Mediterranean Expeditionary Force and had been despatched to...active service.



(Right above: Some of the personnel of 'A', 'B', 'C' and 'D' Companies of the 1<sup>st</sup> Battalion of the Newfoundland Regiment at Aldershot in August of 1915, prior to its departure to active service on the Gallipoli Peninsula – from *The Fighting Newfoundlander* by Col. G.W.L. Nicholson, C.D.)

(Right: The image of *Megantic*, here in her peace-time colours of a 'White Star Line' vessel, is from the Old Ship Picture Galleries web-site.)



(continued)

On August 20 of 1915, the Newfoundland Battalion had embarked in the Royal Navy Harbour of Devonport onto the requisitioned passenger-liner *Megantic* for passage to the Middle East and to the fighting against the Turks. There, a month later – having spent some two weeks billeted in British barracks in the vicinity of the Egyptian capital, Cairo - on September 20, the 1<sup>st</sup> Battalion was to land at Suvla Bay on the *Gallipoli Peninsula*.



(Right above: 'Kangaroo Beach', where the officers and men of the 1<sup>st</sup> Battalion of the Newfoundland Regiment landed on the night of September 19-20, 1915, is to be seen in the distance at the far end of Suvla Bay. The remains of a landing-craft are still clearly visible in the foreground on 'A' Beach. – photograph taken in 2011)



(Right: Newfoundland troops on board a troop-ship anchored at Mudros: either *Megantic* on August 29, *Ausonia* on September 18, or *Prince Abbas* on September 19 – Whichever the case, they were yet to land on Gallipoli. – from Provincial Archives)



(Right: A century later, the area, little changed from those far-off days, of the Newfoundland positions at Suvla, and where the 1<sup>st</sup> Battalion was to serve during the fall of 1915 – photograph from 2011)

When the Newfoundlanders had landed from their transport ship at Suvla Bay they were to disembark into a campaign that was already on the threshold of collapse.

Not only in the area where the Newfoundland Battalion would now serve but, even ever since the very first days of the operation in April of 1915, the entire *Gallipoli Campaign*, including the operation at Suvla Bay, had been proving to be little more than a debacle:

Flies, dust, disease, the frost-bite and the floods – and of course the casualties inflicted by an enemy who was to fight a great deal better than the British High Command\* had ever anticipated – were eventually to overwhelm the British-led forces and those of their allies, the French, and it would finally be decided to abandon not only Suvla Bay but the entire *Gallipoli* venture.



(Right below: No-Man's-Land at Suvla Bay as seen from the Newfoundland positions – from Provincial Archives)

(continued)

*\*Many of the commanders chosen were second-rate, had been brought out of retirement, and had little idea of how to fight – let alone of how to win. One of the generals at Suvla, apparently, had handed in his resignation during the Campaign and had just gone home.*

*(Right below: An un-identified Newfoundland soldier in the trenches at Suvla Bay – from Provincial Archives)*

November 26 would see what perhaps was to be the nadir of the Newfoundland Battalion's fortunes at *Gallipoli*; there was to be a freak rain, snow and ice-storm strike the *Suvla Bay* area and the subsequent floods had wreaked havoc amongst the forces of both sides. For several days, survival rather than the enemy was to be the priority.

There were to be many casualties on both sides, some of them, surprised by the sudden inundation of their positions, fatalities who had drowned in their trenches – although no Newfoundlanders were to be among that number. Numerous, however, had been those afflicted by trench-foot and by frost-bite.



*(Right: This is Anzac Bay in the fore-ground with the Salt Lake in the centre further away. The bottom of Suvla Bay is just to be seen on the left and adjacent to the Salt Lake, and further away again. The hills in the distance and the ones from which this photograph was taken were held by the Turks and formed a horse-shoe around the plain surrounding the Salt Lake - which was where the British and Newfoundlanders were stationed. – photograph from 2011)*



By this time the situation there had daily been becoming more and more untenable, thus on the night of December 19-20, the British had abandoned the entire area of *Suvla Bay* – the Newfoundlanders, the only non-British unit to serve there, to form a part of the rear-guard. Some of the Battalion personnel had thereupon been evacuated to the nearby island of *Imbros*, some to *Lemnos*, further away, but in neither case was the respite to be of a long duration; the 1<sup>st</sup> Battalion would be transferred only two days later to the area of *Cape Helles*, on the western tip of the *Gallipoli Peninsula*.



*(Right above: Cape Helles as seen from the Turkish positions on the misnamed Achi Baba, positions which were never breached: The Newfoundland positions were to the right-hand side of the picture. – photograph from 2011)*

The British, Indian and *Anzac* forces – the Australian and New Zealand Army Corps was also to serve at *Gallipoli* – had by now simply been marking time until a complete withdrawal of the *Peninsula* could be undertaken.

(continued)



This final operation would take place on the night of January 8-9, the Newfoundland Battalion to furnish part of the British rear-guard on this second occasion also.

(Right: 'W' Beach at Cape Helles as it was only days before the final British evacuation – from *Illustration*)



*\*Lieutenant Owen Steele of St. John's, Newfoundland, is cited as having been the last soldier of the Mediterranean Expeditionary Force to step into the final small boat to sail from the Gallipoli Peninsula.*

(Right: 'W' Beach almost a century after its abandonment by British forces in that January of 1916 and by the Newfoundlanders who were to be the last soldiers off the beach: Vestiges of the wharves in the black-and-white picture are still to be seen. – photograph from 2011)



Immediately after the British evacuation of the *Gallipoli Peninsula*, the Newfoundland unit had been ordered to the Egyptian port-city of Alexandria.

On January 14, the Australian Expeditionary Force Transport *Nestor* had arrived there with the 1<sup>st</sup> Battalion on board. The vessel was to sail just after mid-day on the 16<sup>th</sup>, on its way southwards down the Suez Canal to Port Suez where she had docked early on the morrow and where the Newfoundlanders had landed and marched to their encampment.



There they were to await further orders since, at the time, the subsequent destination of the British 29<sup>th</sup> Division had yet to be decided\*.


(Right above: The image of the Blue Funnel Line vessel *Nestor* is from the *Shipspotting.com* web-site. The vessel was launched and fitted in 1912-1913 and was to serve much of her commercial life until 1950 plying the routes between Britain and Australia. During the Great War she served mainly in the transport of Australian troops and was requisitioned once again in 1940 for government service in the Second World War. In 1950 she was broken up.)

(Right: The British destroy their supplies during the final evacuation of the Gallipoli Peninsula. The men of the 1<sup>st</sup> Battalion of the Newfoundland Regiment were among the last to leave on two occasions, at both Suvla Bay and Cape Helles. – photograph taken from the battleship *Cornwallis* from *Illustration*)



*\*Bulgaria had entered the conflict on the side of the Central Powers, and Salonika was already becoming a theatre of war.*


(Right: *Port Tewfiq at the south end of the Suez Canal just prior to the Great War* – from a vintage post-card)



After a two-month interim spent in the vicinity of Port Suez, the almost six-hundred officers and *other ranks* of the 1<sup>st</sup> Battalion were to board His Majesty's Transport *Alaunia* at Port Tewfiq, on March 14 to begin the voyage back up through the *Suez Canal* en route to France.

The Newfoundlanders would disembark eight days afterwards in the Mediterranean port-city of Marseille, on March 22.

(Right: *British troops march through the port area of the French city of Marseille.* – from a vintage post-card)




Some three days after the unit's disembarkation on March 22, the Newfoundland Battalion's train was to find its way to the small provincial town of Pont-Rémy, a thousand kilometres to the north of Marseille.

It had been a cold, miserable journey, the blankets provided for the troops having inexcusably travelled unused in a separate wagon.

Having de-trained at the local station at two o'clock in the morning, the Newfoundlanders were now still to endure the long, dark march ahead of them before they would reach their billets at Buigny l'Abbé.

It is doubtful if many of those tired soldiers were to pay much attention to the slow-moving stream flowing under the bridge which they had then traversed on their way from the station. But some three months later *the Somme* was to have become a part of their history.

(Right: *A languid River Somme as seen from the bridge at Pont-Rémy* – photograph from 2010)



On April 13, the entire 1<sup>st</sup> Battalion had subsequently marched into the village of Englebelmer – perhaps some fifty kilometres in all from Pont-Rémy - where it would be billeted, would receive re-enforcements from Scotland via Rouen and, in two days' time, would be introduced into the communication trenches of the *Western Front*.

Just days following the Newfoundland Battalion's arrival on the *Western Front*, two of the four Companies – 'A', and 'B' – were to take over several support positions from a British unit\* before the entire Newfoundland unit was to then be ordered to move further up for the first time into forward positions on April 22.

(continued)

***\*It should be said that the Newfoundland Battalion and two-hundred men of the Bermuda Rifles who were serving at the time in the 2<sup>nd</sup> Lincolnshire Regiment Battalion, were then the only units at the Somme from outside the British Isles - true also on the day of the attack on July 1.***

***(Right below: A part of the re-constructed trench system to be found in the Newfoundland Memorial Park at Beaumont-Hamel – photograph from 2009(?))***

Having then been withdrawn at the end of that April to the areas of Mailly-Maillet and Louvencourt where they would be based for the next two months, the Newfoundlanders were soon to be preparing for the upcoming British campaign of that summer, to be fought on the ground named for the languid, meandering river, *the Somme*, that flowed – and still does so today – through the region.

If there is one name and date in Newfoundland history which is etched in the collective once-national memory, it is that of Beaumont-Hamel on July 1 of 1916; and if any numbers are remembered, they are those of the eight-hundred who went *over the top* in the third wave of the attack on that morning, and of the sixty-eight unwounded present at muster some twenty-four hours later\*.



***(Right above: Beaumont-Hamel: Looking from the British lines down the hill to Y Ravine Cemetery which today stands atop part of the German front-line defences: The Danger Tree is to the right in the photograph. – photograph taken in 2009)***

***(Right: A view of Hawthorn Ridge Cemetery Number 2 in the Newfoundland Memorial Park at Beaumont-Hamel – photograph from 2009(?))***

***\*Perhaps ironically, the majority of the Battalion's casualties was to be incurred during the advance from the third line of British trenches to the first line from where the attack proper was to be made, and while struggling through British wire laid to protect the British positions from any German attack.***



There are other numbers of course: the fifty-seven thousand British casualties incurred in four hours on that same morning of which nineteen-thousand were recorded as having been...*killed in action...or...died of wounds*.

It was to be the greatest disaster ever in the annals of the British Army...and, perhaps just as depressing, the carnage of *the Somme* was to continue for four and a half months.





(Preceding page: *Beaumont-Hamel is a commune, not a village.* – photographs from 2010 and 2015)

*In fact, Beaumont-Hamel was a commune – it still exists today – at the time comprising two communities: Beaumont, a village on the German side of the lines, and Hamel which was behind those of the British. No-Man's-Land, on which the Newfoundland Memorial Park lies partially today, was on land that separated Beaumont from Hamel.*



(Right: *A grim, grainy image purporting to be Newfoundland - dead awaiting burial after Beaumont-Hamel – from...?*)

After the events of the morning of July 1, 1916, such had then been the dire condition of the attacking British forces that it had been feared that any German counter-assault might well annihilate what had managed to survive of the British Expeditionary Force on *the Somme*.

The few remnants of the Newfoundland Battalion – and of the other depleted British units - had thus remained in the trenches perhaps fearing the worst, and at night searching for the wounded and burying the dead. It was to be July 6 before the Newfoundlanders were to be relieved from the forward area and to be ordered withdrawn to Englebelmer.

It had then been a further two days before the unit had marched further again to the rear area and to billets in the village of Mailly-Maillet.

(Right: *The re-constructed village of Mailly-Maillet – the French Monument aux Morts in the foreground - is twinned with the community of Torbay, St. John's East.* – photograph from 2009)



There on July 11, a draft of one-hundred twenty-seven re-enforcements – a second source cites one-hundred thirty – had reported *to duty*. They had been the first to arrive following the events at Beaumont-Hamel but even with this additional man-power having arrived, the Regimental War Diary records that on the 14<sup>th</sup> of July, 1916, the 1<sup>st</sup> Battalion was still to number only...*11 officers and 260 rifles*...after the holocaust of Beaumont-Hamel, just one-quarter of establishment battalion strength.

On July 27-28 of 1916, the 1<sup>st</sup> Battalion - still under establishment battalion strength at only five-hundred fifty-four strong – maybe even fewer - even after further re-enforcement – had moved north and entered into the *Kingdom of Belgium* for the first time.

(Right: *The entrance to 'A' Company's quarters – obviously renovated since that time - in the ramparts of the city of Ypres when it was posted there in 1916 – photograph from 2010*)




It had been ordered to the *Ypres Salient*, one of the most dangerous pieces of real estate on the entire *Western Front*, there to continue to re-enforce and to re-organize after the ordeal of Beaumont-Hamel.

*The Salient* – close to the front lines for almost the entire fifty-two month conflict - was to be relatively quiet during the time of the Newfoundlanders' posting there; yet they nonetheless had incurred casualties, a number – fifteen? - of them fatal.

(Right: *An aerial view of Ypres, taken towards the end of 1916: it is described as the 'Ville morte'. – from Illustration*)

It was at this time, on September 7-8, while the Newfoundland Battalion was preparing to retire from what had been a torrid tour in the sector to the right of Railway Wood, that Sergeant Jerrett was to report to the parent unit with his small draft of twenty-five from Rouen.



\* \* \* \* \*


A month later, on October 8, after having served in Belgium for some ten weeks, the Newfoundland Battalion had been ordered to return southwards, back into France and back into the area of – and the battle of – *the Somme*.

Four days after that return to France, on October 12, 1916, the 1<sup>st</sup> Battalion of the Newfoundland Regiment had again been ordered to the offensive; it was to be at a place called Gueudecourt, the vestiges of a village some dozen or so kilometres to the south-east of Beaumont-Hamel.

The encounter was to prove to be another ill-conceived and costly affair – two hundred and thirty-nine casualties all told - for little gain.

(Right above: *This is the ground over which the 1<sup>st</sup> Battalion advanced and then mostly conceded at Gueudecourt on October 12. Some few managed to reach the area where today stand the copse of trees and the Gueudecourt Caribou, on the far right horizon. – photograph from 2007*)

(Right: *The Caribou at Gueudecourt stands at the furthest point of the Newfoundland Battalion's advance of October 12, 1916. – photograph from 2012*)



The son of Frederick George Jerrett, accountant with *F. & C. Jerrett, Merchants*, and of Jane Emma Jerrett (née *Bartlett*\*) – to whom he had allotted a daily allowance of fifty cents from his pay - of Brigus and also of 21, Prescott Street in St. John's, he was brother to Ethel, Stella and Eric.

*\*The couple was married on June 1, 1888.*

Sergeant Jerrett was at first reported...*wounded*...then as...*missing in action*...on October 12, 1916, while serving with 'D' Company during the fighting of October 12 at Gueudecourt.

However, subsequent to a memo submitted on December 18, 1916, by the Officer Commanding the 2<sup>nd</sup> Australian Machine-Gun Company of the 1<sup>st</sup> Australian Division, the record of Sergeant Jerrett was amended so as to read...*killed in action 12/10/16*.

The grave and cross mentioned were both likely destroyed during the later battles of 1918.

**I have been informed by Mrs Jerrett that she has been advised by an Australian soldier who found his body and returned his disc to her, that he was buried and a cross erected at a point about 500 yds W(est) of Gueudecourt Wood and about 20 yds beyond Hill Trench... (excerpt from a letter of January, 1920, from the St. John's Office to London)**



Frank Jerrett had enlisted at a *declared* twenty-one years of age: date of birth in Brigus, Newfoundland, December 12, 1894 (from a copy of Newfoundland Vital Statistics – where the name is spelled *Jewett*).

(Right above: *The War Memorial in the community of Brigus honours the sacrifice of Sergeant Jerrett... - photograph from 2012*)



(Right above: *...as does a commemorating plaque in the Anglican Church of St. George. – photograph from 2010*)

Sergeant Frank Jerrett was entitled to the British War Medal (left) and to the Victory Medal (Inter-Allied War Medal).

The above dossier has been researched, compiled and produced by Alistair Rice. Please email any suggested amendments or content revisions if desired to [criceadam@yahoo.ca](mailto:criceadam@yahoo.ca). Last updated – February 6, 2023.

