



Private James John Howard (Regimental Number 560), having no known last resting-place, is commemorated beneath the Caribou in Beaumont-Hamel Memorial Park.

His occupation prior to military service recorded as that of a *printer* working at the *Evening Herald* for a weekly twelve dollars, James John Howard was a volunteer of the First Recruitment Draft. He presented himself for medical examination at the *Church Lads Brigade Armoury\**, capital city of the Dominion of Newfoundland, on September 15 of 1914. It was a procedure which would find...*Fit for Foreign Service.*

*\*The building was to serve as the Regimental Headquarters in Newfoundland for the duration of the conflict.*


It was to be on the day following that medical assessment, September 16, and at the same venue, that James John Howard was now to be enlisted. He was engaged...*for a year\**...at the daily private soldier's rate of a single dollar to which was to be appended a ten-cent per diem Field Allowance.

*\*At the outset of the War, perhaps because it was felt by the authorities that it would be a conflict of short duration, the recruits enlisted for only a single year. As the War progressed, however, this was obviously going to cause problems and the men were encouraged to re-enlist. Later recruits – as of or about May of 1916 - signed on for the 'Duration' at the time of their original enlistment.*

Two further weeks were then to go by before there came to pass, once more at the *CLB Armoury* on Harvey Road, the final formality of enlistment: attestation. On the first day of that October he and a goodly number of fellow recruits pledged their allegiance to the reigning monarch, George V, whereupon at that moment James John Howard and his comrades-in-arms officially entered the service of the King.

(Right: *The image of 'Florizel' at anchor in the harbour at St. John's is by courtesy of Admiralty House Museum.*)

(continued)



Two days later the Newfoundland contingent – it was not as yet a battalion – of ‘A’ and ‘B’ Companies was to parade through the city, to the waterfront. There it embarked onto the Bowring Brothers’ vessel *Florizel* which was awaiting in the harbour.

These first soldiers of the Newfoundland Regiment to depart for *overseas service*, the *First Five Hundred* – also to be known to history as the *Blue Puttees* – were now to sit on board ship for the best part of a day as it was not to be until the morrow that *Florizel* would sail to the south coast of the Island and to its rendezvous with the convoy carrying the Canadian Division to the United Kingdom.

In the United Kingdom this first Newfoundland contingent was to train in three venues during the late autumn of 1914 and then the winter of 1914-1915: firstly in southern England on the Salisbury Plain; then in Scotland at Fort George – on the Moray Firth close to Inverness; and lastly at Edinburgh Castle where the unit was to provide the first garrison from outside the British Isles.



(Right above: *Fort George, constructed in the latter half of the eighteenth century, still serves the British Army to this day. – photograph from 2011*)

Some three months later, on May 11, and some seven weeks into spring – although in Scotland there was apparently still snow - the entire Newfoundland unit – by now ‘A’ and ‘B’ Companies re-enforced by ‘C’, ‘D’, and ‘E’ - was ordered moved from the Scottish capital to *Stobs Camp*, all under canvas and south-eastwards of Edinburgh, in the vicinity of the town of Hawick.

(Right: *The venerable Edinburgh Castle dominates the city from its position on the summit of Castle Hill. – photograph from 2011*)



It was to be at *Stobs Camp* that the Newfoundland contingent received the re-enforcements from home – ‘F’ Company which arrived on July 10, 1915 - that would bring its numbers up to that of British Army establishment battalion strength\*. The now-formed 1<sup>st</sup> Battalion of the Newfoundland Regiment was thus rendered ready to be ordered on ‘*active service*’.

*\*The number was about fifteen hundred, sufficient to provide four ‘fighting’ companies, two re-enforcement companies and a headquarters staff.*

(Right: *The Newfoundland Regiment marches past on the training ground at Stobs Camp and is presented with its Colours on June 10, 1915. – by courtesy of Reverend Wilson Tibbo and Mrs. Lillian Tibbo*)




(continued)



At the beginning of that August of 1915, the four senior Companies, 'A', 'B', 'C' and 'D' – Private Howard among their ranks - were then sent south from *Stobs Camp* to undergo a final two weeks of training, as well as an inspection by the King, at Aldershot.

This force, now designated as the 1<sup>st</sup> Battalion of the Newfoundland Regiment, was thereupon attached to the 88<sup>th</sup> Brigade of the 29<sup>th</sup> Division of the (British) Mediterranean Expeditionary Force.

Meanwhile the two junior companies, the later-arrived 'E' and the aforementioned last-arrived 'F', were ordered transferred to Scotland's west coast, to Ayr, there to provide the nucleus of the first re-enforcement to eventually be despatched to the aforementioned 1<sup>st</sup> Battalion of the Newfoundland Regiment.



(Right above: *George V, by the Grace of God, of the United Kingdom of Great Britain and Ireland and of the British Dominions beyond the Seas, King, Defender of the Faith, Emperor of India* – the photograph is from *Bain News Services* via the *Wikipedia* web-site.)


It was during this period while at Aldershot that on August 13 Private Howard was prevailed upon to re-enlist, on this occasion for the...*duration of the war*\*.

(Right: *Some of the personnel of 'A', 'B', 'C' and 'D' Companies of the 1<sup>st</sup> Battalion of the Newfoundland Regiment at Aldershot in August of 1915, prior to its departure to active service on the Gallipoli Peninsula* – from *The Fighting Newfoundlander* by Col. G.W.L. Nicholson, C.D.)



While 'E' and 'F' Companies were beginning their posting to the Regimental Depot at Ayr, on August 20 of 1915 the 1<sup>st</sup> Battalion embarked in the Royal Navy Harbour of Plymouth-Devonport onto the requisitioned passenger-liner *Megantic* for passage to the Middle East and to the fighting against the Turks.

(Right above: *The image of Megantic, here in her peace-time colours of a 'White Star Line' vessel, is from the Old Ship Picture Galleries web-site.*)



There, a month later – having spent some two weeks billeted in British barracks in the vicinity of the Egyptian capital, Cairo - on September 20, the 1<sup>st</sup> Battalion was to land at *Suvla Bay* on the *Gallipoli Peninsula*.



(Right above: *Kangaroo Beach, where the officers and men of the 1<sup>st</sup> Battalion, Newfoundland Regiment, landed on the night of September 19-20, 1915, is to be seen in the distance at the far end of Suvla Bay. The remains of a landing-craft are still clearly visible in the foreground on 'A' Beach.* – photograph taken in 2011)

**(Right: Newfoundland troops seen on board a troop-ship anchored at Mudros: either *Megantic* on August 29, *Ausonia* on September 18, or *Prince Abbas* on September 19 – *Whichever the case, they were yet to land on Gallipoli – Dardanelles to the French, Çanakkale to the Turks.* – from Provincial Archives)**



**When the Newfoundlanders landed from their transport ship at *Suvla Bay* on that September night of 1915 they would disembark into a campaign that was already on the threshold of collapse.**

**Not only in the area where the Newfoundland Battalion was to serve but, even ever since the very first days of the operation in April of 1915, the entire *Gallipoli Campaign*, including the operation at *Suvla Bay*, had proved to be little more than a debacle:**



**(Right above: *A century later, the area, little changed from those far-off days, of the Newfoundland positions at Suvla, and where the 1<sup>st</sup> Battalion was to serve during the fall of 1915* – photograph from 2011)**

**Flies, dust, disease, the frost-bite and the floods – and of course the casualties inflicted by an enemy who was to fight a great deal better than the British High Command\* had ever anticipated – were eventually to overwhelm the British-led forces and those of their allies, the French, and it would finally be decided to abandon not only *Suvla Bay* but the entire *Gallipoli* venture.**

***\*Many of the commanders chosen were second-rate, had been brought out of retirement, and had little idea of how to fight – let alone of how to win. One of the generals at Suvla, apparently, had handed in his resignation during the Campaign and had just gone home.***

**(Right: *This is Anzac Bay in the fore-ground with the Salt Lake in the centre further away. The bottom of Suvla Bay is just to be seen on the left and adjacent to the Salt Lake, and further away again. The hills in the distance and the ones from which this photograph was taken were held by the Turks and formed a horse-shoe around the plain surrounding the Salt Lake - which was where the British and Newfoundlanders were stationed.* – photograph from 2011)**



**(Right: *No-Man's-Land at Suvla Bay as seen from the Newfoundland positions* – from Provincial Archives)**



**(continued)**

November 26 would see what perhaps was to be the nadir of the Newfoundland Battalion's fortunes at *Gallipoli*; there was to be a freak rain, snow and ice-storm strike the *Suvla Bay* area and the subsequent floods had wreaked havoc amongst the forces of both sides. For several days, survival rather than the enemy was to be the priority.

(Right below: *An un-identified Newfoundland soldier in the trenches at Suvla Bay – from Provincial Archives*)

There were to be many casualties on both sides, some of them, surprised by the sudden inundation of their positions, fatalities who had drowned in their trenches – although no Newfoundlanders were to be among that number. Numerous, however, had been those afflicted by trench-foot and by frost-bite.

By this time the situation there had daily been becoming more and more untenable, thus on the night of December 19-20, the British had abandoned the entire area of *Suvla Bay* – the Newfoundlanders, the only non-British unit to serve there, to form a part of the rear-guard.

Some of the Battalion personnel had thereupon been evacuated to the nearby island of Imbros, some to Lemnos, further away, but in neither case was the respite to be of a long duration; the 1<sup>st</sup> Battalion would be transferred only two days later to the area of *Cape Helles*, on the western tip of the *Gallipoli Peninsula*.

(Right: *Cape Helles as seen from the Turkish positions on the misnamed Achi Baba, positions which were never breached: The Newfoundland positions were to the right-hand side of the picture. – photograph from 2011*)


The British, Indian and *Anzac* forces – the Australian and New Zealand Army Corps was also to serve at *Gallipoli* – had by now simply been marking time until a complete withdrawal of the *Peninsula* could be undertaken.

This final operation would take place on the night of January 8-9, the Newfoundland Battalion to furnish part of the British rear-guard on this second occasion also.

(Right above: *'W' Beach at Cape Helles under shell-fire only days before the final British evacuation – from Illustration*)

*\*Lieutenant Owen Steele of St. John's, Newfoundland, is cited as having been the last soldier of the Mediterranean Expeditionary Force to step into the final small boat to sail from the Gallipoli Peninsula.*

(continued)





(Preceding page: *'W' Beach almost a century after its abandonment by British forces in that January of 1916 and by the Newfoundlanders who were to be the last soldiers off the beach: Vestiges of the wharves in the black-and-white picture are still to be seen. – photograph from 2011*)

Immediately after the British evacuation of the *Gallipoli Peninsula*, the Newfoundland unit had been ordered to the Egyptian port-city of Alexandria and beyond.

On January 14, the Australian Expeditionary Force Transport *Nestor* had arrived there with the 1<sup>st</sup> Battalion on board. The vessel was to sail just after mid-day on the 16<sup>th</sup>, on its way southwards down the Suez Canal to Port Suez where she had docked early on the morrow and where the Newfoundlanders had landed and marched to their encampment.

There they were to await further orders since, at the time, the subsequent destination of the British 29<sup>th</sup> Division had yet to be decided\*.

*\*Bulgaria had entered the conflict on the side of the Central Powers, and Salonika was already becoming a theatre of war.*

(Right: *The image of the Blue Funnel Line vessel Nestor is from the Shipspotting.com web-site. The vessel was launched and fitted in 1912-1913 and was to serve much of her commercial life until 1950 plying the routes between Britain and Australia. During the Great War she served mainly in the transport of Australian troops and was requisitioned again in 1940 for government service in the Second World War. In 1950 she was broken up.*)



(Right: *The British destroy their supplies during the final evacuation of the Gallipoli Peninsula. The men of the 1<sup>st</sup> Battalion of the Newfoundland Regiment were among the last to leave on two occasions, at both Suvla Bay and Cape Helles. – photograph taken from the battleship Cornwallis and published in Illustration*)




\* \* \* \* \*

It was during this posting to Suez that Private Howard ran afoul of the Battalion authorities: On February 19 a *Field General Court Martial* was to sentence him to eighty-four days of Field Punishment No. 1, and to a fine of seven shillings and six-pence, for a number of related disciplinary offences: drunkenness; multiple un-authorized absences; and escape from lawful custody.

The sentence was confirmed by the General Officer Commanding 88<sup>th</sup> Brigade and thus was surely carried over into the period after the Newfoundland unit and Private Howard had left Suez for France almost a month later.

\* \* \* \* \*

That two-month interim spent in the vicinity of Port Suez having concluded, the almost six-hundred officers and *other ranks* of the Newfoundland Battalion were to board His Majesty's Transport *Alaunia* at Port Tewfiq, on March 14 to begin the voyage back up through the *Suez Canal* en route to France.



(Right above: *Port Tewfiq at the south end of the Suez Canal just prior to the Great War* – from a vintage post-card)

The Newfoundlanders would disembark eight days afterwards in the Mediterranean port-city of Marseille, on March 22.

Some three days after the unit's disembarkation on March 22, the Newfoundland Battalion's train was to find its way to the small provincial town of Pont-Rémy, a thousand kilometres to the north of Marseille.




(Right above: *British troops march through the port area of the French city of Marseille.* – from a vintage post-card)

It had been a cold, miserable journey, the blankets provided for the troops having inexcusably travelled unused in a separate wagon.

Having de-trained at the local station at two o'clock in the morning, the Newfoundlanders were now still to endure the long, dark march ahead of them before they would reach their billets at Buigny l'Abbé.

(Right: *A languid River Somme as seen from the bridge at Pont-Rémy* – photograph from 2010)



It is doubtful if many of those tired soldiers were to pay much attention to the slow-moving stream flowing under the bridge which they had then traversed on their way from the station.

But some three months later *the Somme* was to have become a part of their history.

On April 13, the entire 1<sup>st</sup> Battalion had subsequently marched into the village of Englebelmer – perhaps some fifty kilometres in all from Pont-Rémy - where it would be billeted, would receive re-enforcements from Scotland via Rouen and, in two days' time, would be introduced into the communication trenches of the *Western Front*.

(Right: *A part of the re-constructed trench system to be found in the Newfoundland Memorial Park at Beaumont-Hamel* – photograph from 2009(?))



Just days following the Newfoundland Battalion's arrival on the *Western Front*, two of the four Companies – 'A', and 'B' – were to take over several support positions from a British unit\* before the entire Newfoundland unit had then been ordered to move further up for the first time into forward positions on April 22.

*\*It should be said that the Newfoundland Battalion and two-hundred men of the Bermuda Rifles who were serving at the time in the 2<sup>nd</sup> Lincolnshire Regiment Battalion, were then the only units at the Somme from outside the British Isles - true also on the day of the attack on July 1.*

(Right: Beaumont-Hamel: Looking from the British lines down the hill to Y Ravine Cemetery which today stands atop part of the German front-line defences, the Danger Tree to the right in the photograph – photograph from 2009)

Having then been withdrawn at the end of that April to the areas of Mailly-Maillet and Louvencourt where they would be based for the next two months, the Newfoundlanders had soon been preparing for the upcoming British campaign of that summer, to be fought on the ground named for the languid, meandering river, *the Somme*, that flowed – and still does so today – through the region.

(Right above: Hawthorn Ridge Cemetery Number 2 in the Newfoundland Memorial Park – photograph from 2009(?))

If there is one name and date in Newfoundland history which is etched in the collective once-national memory, it is that of Beaumont-Hamel on July 1 of 1916; and if any numbers are remembered, they are those of the eight-hundred who went over *the top* in the third wave of the attack on that morning, and of the sixty-eight unwounded present at muster some twenty-four hours later\*.

*\*Perhaps ironically, the majority of the Battalion's casualties was to be incurred during the advance from the third line of British trenches to the first line from where the attack proper was to be made, and while struggling through British wire laid to protect the British positions from any German attack.*

(Right: A grim, grainy image purporting to be Newfoundland dead awaiting burial after Beaumont-Hamel – from...?)

There are other numbers of course: the fifty-seven thousand British casualties incurred in four hours on that same morning of which nineteen-thousand were recorded as having been...*killed in action...or...died of wounds.*

(continued)





It was to be the greatest disaster ever in the annals of the British Army...and, perhaps just as depressing, the carnage of the...*First Battle of the Somme*...was to continue for four and a half months.

(Right: *Beaumont-Hamel is a commune, not a village*. – photographs from 2010 & 2015)

*In fact, Beaumont-Hamel was a commune – it still exists today – at the time comprising two communities: Beaumont, a village on the German side of the lines, and Hamel which was behind those of the British. No-Man's-Land, on which the Newfoundland Memorial Park lies partially today, was on land that separated Beaumont from Hamel.*



The son of Captain Patrick J. Howard, a sea-going pilot, to whom he had allocated a weekly five dollars – it was reduced to four dollars after his court martial - and of Johanna (also found as *Joan*) Joseph Howard (née *Byrne*\*) of 52, Colonial Street, St. John's, he was also brother to Esther (*Hetty*), to Paddy (*Patrick*), to Johanna and to Mary-May.

*\*The couple had been married in St. John's on June 3, 1884 (a second source has April 25, 1884).*

Private Howard was reported as...*missing in action*...at Beaumont-Hamel on July 1, 1916, while serving with 'B' Company during the fighting of the first day of *the Somme*. Some six months later, on December 31, 1916, he was officially...*presumed dead*.



John James Howard had enlisted at a *declared* twenty-two years of age: date of birth in St. John's, Newfoundland, May 10, 1892 (from the Newfoundland Birth Register which also cites the order of his names as...*John James*).

(The photograph of Private Howard is from the Provincial Archives.)



(Right above: A family memorial – right of centre in the photograph – in Belvedere Cemetery in St. John's to commemorate the sacrifice of Private James Howard. – photograph from 2015)

Private James John Howard was entitled to the 1914-1915 Star, as well as to the British War Medal (centre) and to the Victory Medal (Inter-Allied War Medal).



**The above dossier has been researched, compiled and produced by Alistair Rice. Please email any suggested amendments or content revisions if desired to *criceadam@yahoo.ca*. Last updated – January 30, 2023.**